













- | | |
|---|--|
|  SiouxCity_2_Omaha |  PCAdditionalLiDA02 |
|  Elk_Horn_tile_index |  NRCS_2011 |
|  North_Platte |  Platte_Channel |
|  Gavins_2_SiouxCity |  NRCS_2010 |
|  Omaha_2_Rulo |  Rainwater |
|  Scottsbluff |  NIROC 2010 |

Nebraska LiDAR Inventory

